





2701 NORTH ROCKY POINT DRIVE SUITE 1250
TAMPA, FL 33607

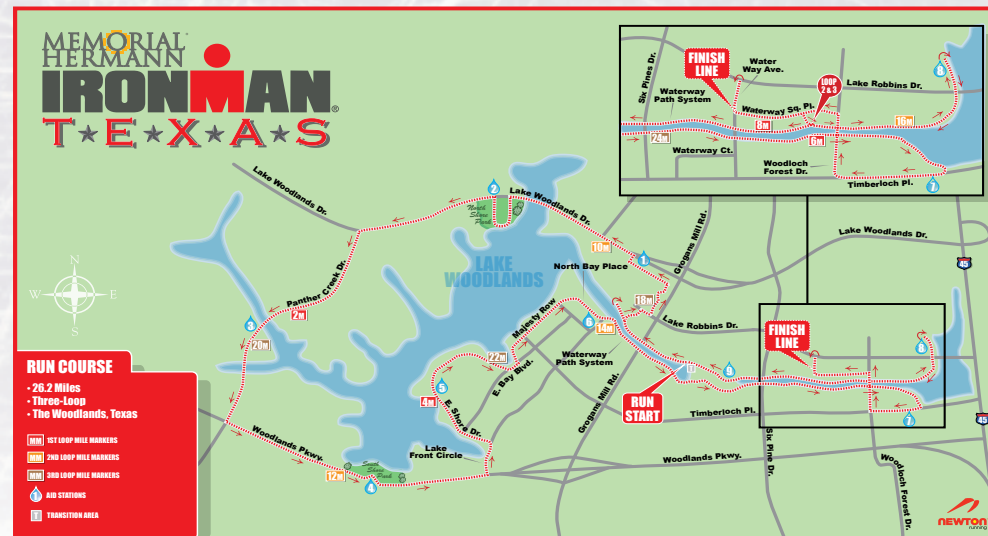
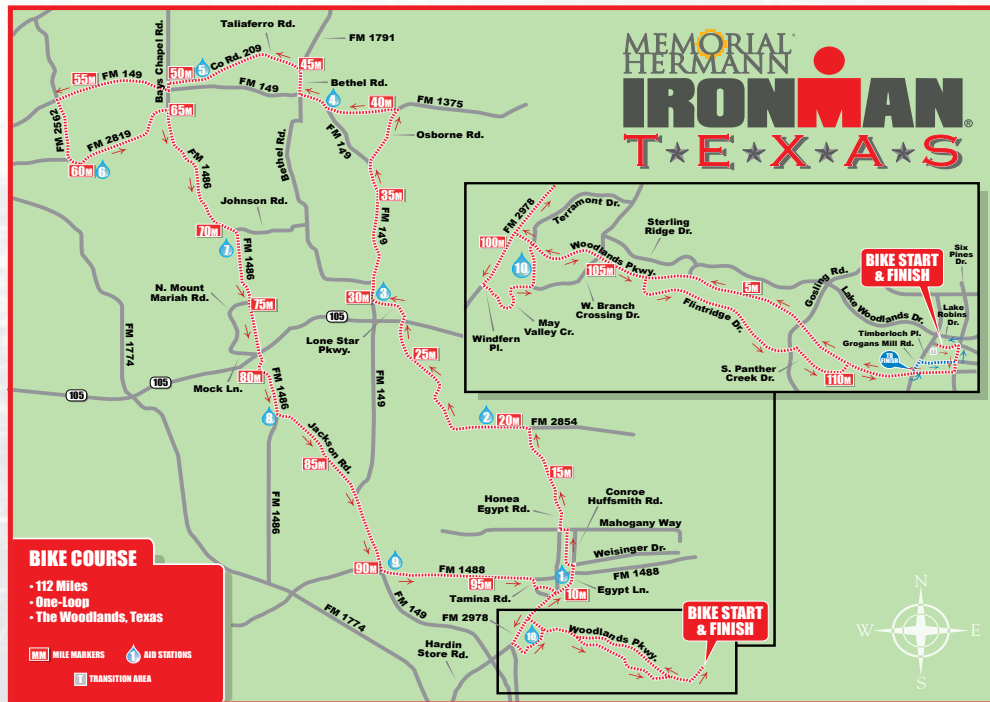


TRAFFIC IMPACT
May 17, 2014

WWW.IRONMANTEXAS.COM

Traffic Impact

ROADS IMPACTED FOR BIKE COURSE	IMPACTED FROM:	IMPACTED TO:
Lake Robbins Drive/Grogans Mill Road	7:30 a.m.	9:20 a.m.
Woodlands Parkway/East Panther Creek Drive	7:34 a.m.	9:28 a.m.
FM 2978/Exxon Station	7:52 a.m.	10 a.m.
Egypt Lane/FM 2978	7:55 a.m.	10:06 a.m.
Cross FM 2488/Conroe Huffsmith Road	7:57 a.m.	10:10 a.m.
Mahogany Way/Honea Egypt Road	7:59 a.m.	10:14 a.m.
Fish Creek/Leah Drive	8:13 a.m.	10:38 a.m.
FM 2854/105/Lone Star Parkway	8:36 a.m.	11:20 a.m.
Lone Star Parkway/FM 149	8:41 a.m.	11:30 a.m.
FM 149/Osborn Road	9:04 a.m.	12:11 p.m.
FM 149/Bethel Road/FM 1791	9:14 a.m.	12:30 p.m.
FM 1791/Taliaferro Road	9:17 a.m.	12:36 p.m.
Bay Chapel Road/FM 149	9:33 a.m.	12:55 p.m.
FM 1486/Store/FM 149	9:35 a.m.	1:05 p.m.
FM149/FM2562	9:45 a.m.	1:27 p.m.
FM 149/FM 2562	9:48 a.m.	1:28 p.m.
FM2562/FM2819	9:52 a.m.	1:40 p.m.
FM 2819/FM1486	10:05 a.m.	2:02 p.m.
FM 1486/Johnson Road	10:07 a.m.	2:32 p.m.
FM1486/105	10:35 a.m.	2:58 p.m.
FM 1488/Dobbin City Hall/Dobbin Road	10:37 a.m.	3:01 p.m.
Jackson Road/FM 1488	11:05 a.m.	3:52 p.m.
FM 1488/Tamina Road	11:23 a.m.	4:25 p.m.
FM 2978/Woodlands Parkway	11:34 a.m.	4:30 p.m.
FM 2978/ May Valley Circle	11:38 a.m.	4:36 p.m.
Greenmore Road/May Valley Circle	11:42 a.m.	4:41 p.m.
Woodlands Parkway/Branch Crossing Drive	11:47 a.m.	4:50 p.m.
Woodlands Parkway/Flintridge Drive	11:49 a.m.	4:56 p.m.
Flintridge Drive/Gosling Road	11:53 a.m.	5:14 p.m.
South Panther Creek /Woodlands Parkway	Noon	5:25 p.m.
Woodlands Parkway/Grogans Mill Road	12:01 p.m.	5:30 p.m.



DETOURS AND PREFERRED METHODS OF TRAVEL

Grogans Mill Road Southbound:
12 p.m. to 5:30 p.m. Take Lake Woodlands Drive to Six Pines Drive, Six Pines Drive to N. Millbend Road, N. Millbend Road to Grogans Mill Road.

Grogans Mill Road Northbound:
12 p.m. to 5:30 p.m. Take Woodlands Parkway to Six Pines Drive, Six Pines Drive to Lake Woodlands, Lake Woodlands to Grogans Mill Road.

Lake Robbins Drive Westbound:
Unrestricted until Six Pines Drive Follow directions for Grogans Mill Road North or southbound

Best Locations to Enter Market Street:
Along Lake Woodlands Drive, Six Pines Drive and Grogans Mill Road

Flint Ridge Drive- From Woodlands Parkway to Gosling Road:
11:30 a.m. to 5 p.m. Vehicular traffic can travel westbound; Eastbound traffic not permitted

Residents south of South Panther Creek Drive -Recommended Travel Routes-
11:30 a.m. to 5 p.m. Take Gosling Road southbound Take Glen Loch Drive to Sawdust Road Sawdust Road to Grogans Mill Road or Highway 45

ROADS IMPACTED FOR RUN COURSE	IMPACTED FROM	IMPACTED TO:
Lake Robbins Drive/Grogans Mill Road	Noon	10 p.m.
Lake Woodlands Drive/E Panther Creek Drive	12:16 p.m.	10:16 p.m.
E Panther Creek Drive/Woodlands Pkwy (trail)	12:21 p.m.	10:25 p.m.
Woodlands Pkwy (trail)/Lake Front Circle	12:28 p.m.	10:35 p.m.
Timberloch Place/Woodloch Forest Drive	12:45 p.m.	11:15 p.m.
Waterway Avenue	Closed From:	Closed To:
From Lake Robbins to Waterway Ct	5 a.m.	1 a.m.