

Long Term Needs

Date: Sept 2014 Proj. No: 2218 Exhibit No: 1

Exact Road alignments to be determined

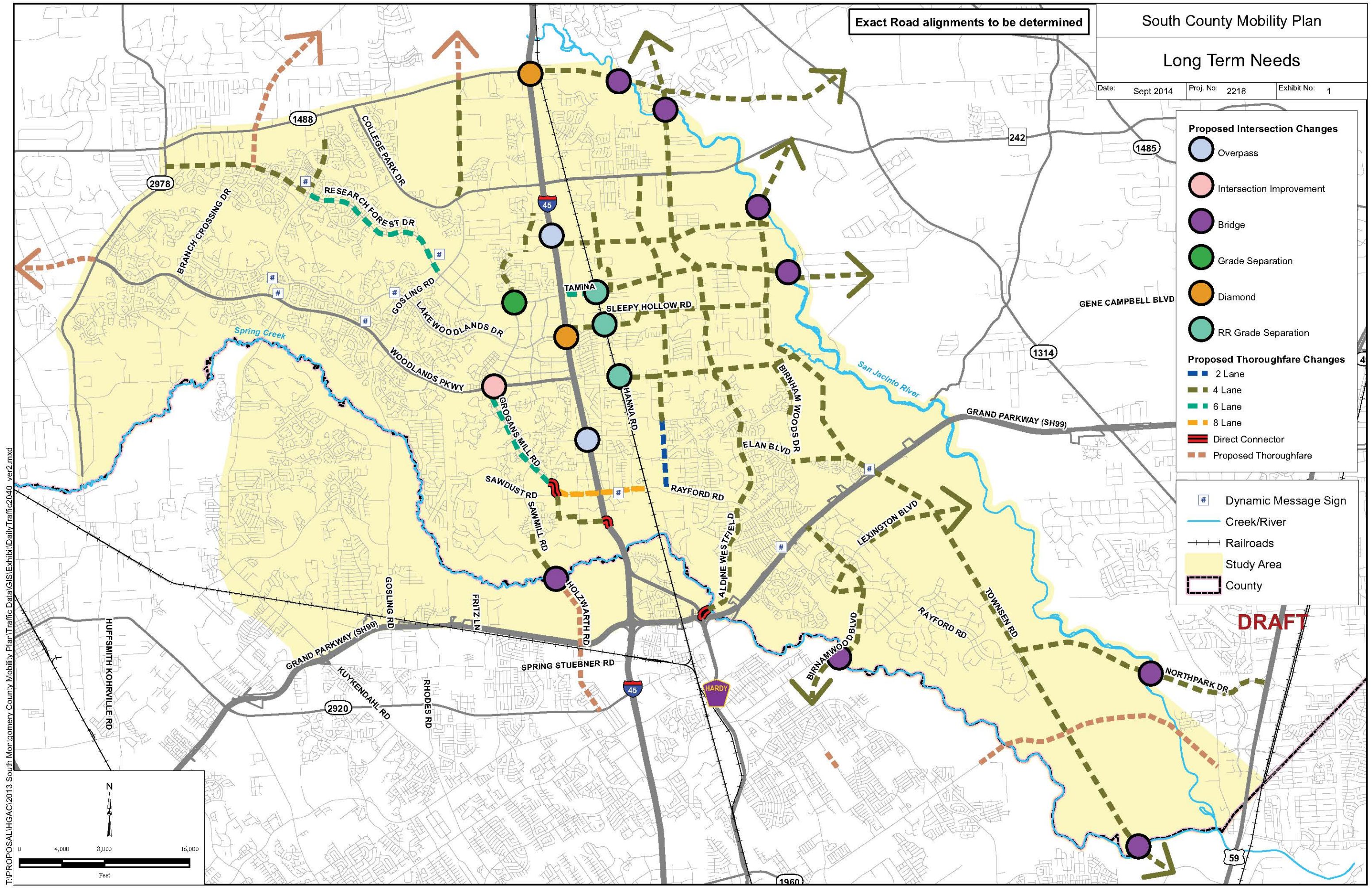
Proposed Intersection Changes

- Overpass
- Intersection Improvement
- Bridge
- Grade Separation
- Diamond
- RR Grade Separation

Proposed Thoroughfare Changes

- 2 Lane
- 4 Lane
- 6 Lane
- 8 Lane
- Direct Connector
- Proposed Thoroughfare







- Dynamic Message Sign
- Creek/River
- Railroads
- Study Area
- County

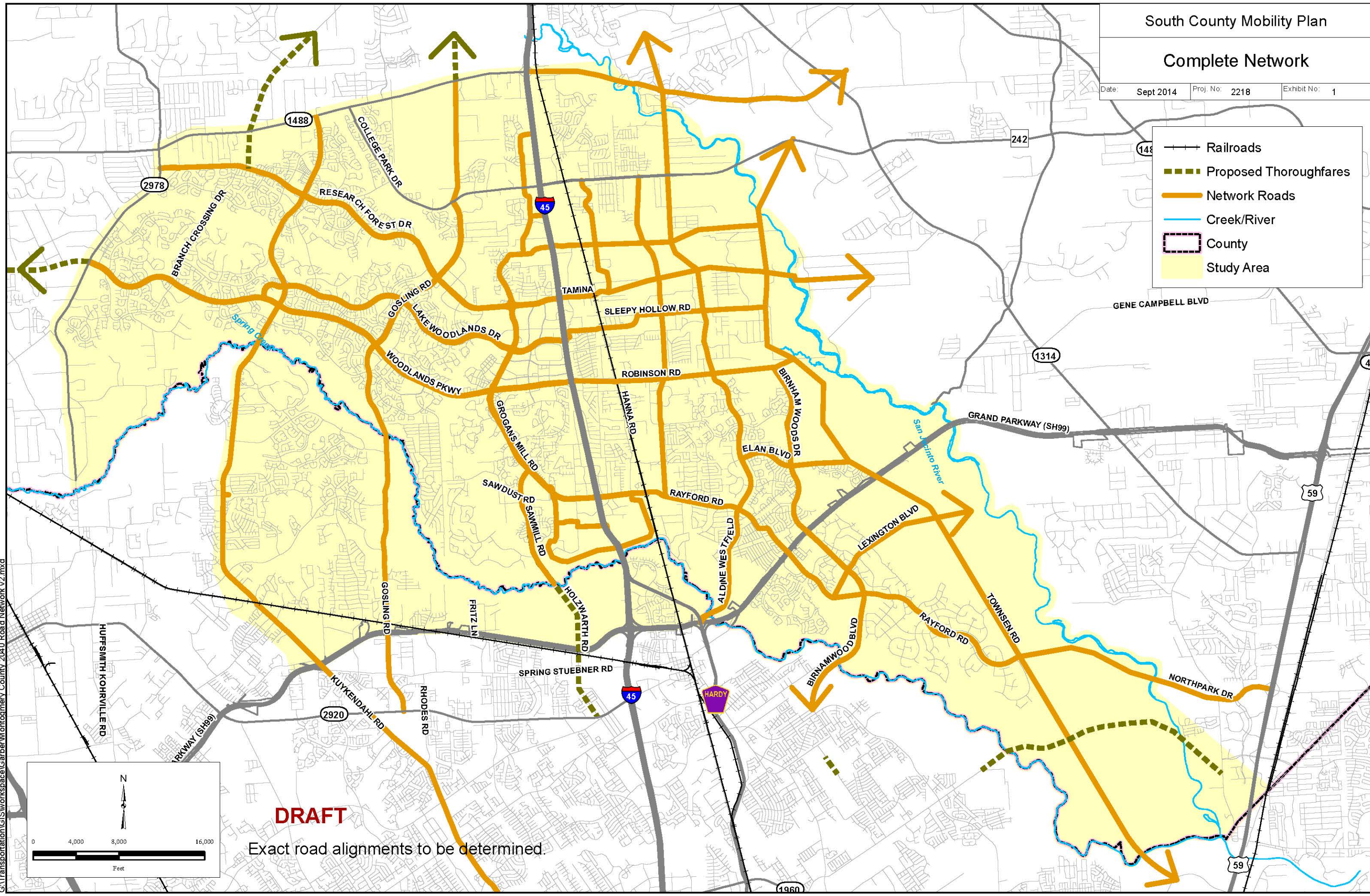


T:\PROPOSAL\HGAC\2013 South Montgomery County Mobility Plan\Traffic Data\GIS\Exhibit\DailyTraffic2040_ver2.mxd

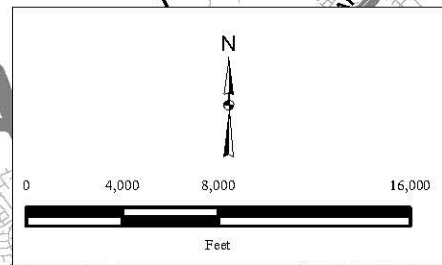
Complete Network

Date: Sept 2014 Proj. No: 2218 Exhibit No: 1

-  Railroads
-  Proposed Thoroughfares
-  Network Roads
-  Creek/River
-  County
-  Study Area



G:\Transportation\GIS\workspace\Carber\Montgomery County 2040 Road Network v2.mxd



DRAFT
Exact road alignments to be determined.